

Ten Commandment Cut – The Touchstone of Truth

**It is the glory of Yahuah to conceal a thing:
but the honour of kings is to search out a matter.**

Proverbs 25:2

The TEN COMMANDMENTS ARE REAL!

Undeniable Photographic Proof of Where The Tablets Were Cut Out by Yahuah

In 2012, as I often do, I asked Yahuah to "show me great and mighty things I do not know."

Yahuah inspired me to "seek and find" the place where He himself cut out the 10 Commandments from the rocks, a stone of white material, with His finger of fire.

Trusting Him as I always do, from scripture, I traced the path of Moshe and the multitude, while using Google Earth, looking for an alternative to the traditional location of the sacred mountain.

In time I found this anomaly on the mountain known as Jabal al-Lawz, located in northwest Saudi Arabia, near the Jordanian border. I had never heard of this mountain before, until I stumbled upon it.

At the time of this discovery the satellite photos were crystal clear. I took clips of this discovery immediately, knowing how Google often obscures knowledge. I am so glad I did.

In fact, when I gave notice to Google Earth of this discovery by posting it online, they deleted it within 24 hours.

This discovery makes this spot the ***MOST IMPORTANT PLACE IN THE WHOLE WORLD!***

Why do you think that Islamic Saudi Arabia prevents the west from entering this area?

This is the Real and Exact Place where the *Ten Commandment Cut Out* by the Fiery Finger of Yahuah has been found.

Including discarded top stones and rubble from the time when Yahuah himself cut out the Original Ten Commandments with His own hand! There is no other place on this mountain like this!

Go to Google Earth and fly to the exact spot using the locators included in this article and take a look around the mountain yourself. If the latest satellite photos are clear and not obscured by clouds or by Google then this is what you will see, and believe me when you see it you will be amazed.

You will see all around the mountain top burnt and glazed as if in a kiln by the extreme heat of the fiery presence of Yahuah as stated in the Bible, proving the authenticity and accuracy of the Bible.

You will see the "blatantly white" cut out spot, the exact place where Yahuah himself cut out the

original stone tablets of the original Ten Commandments.

You will also see the discarded top stones and a rubble field at the base of this cut out location. You will find no other spot like it on or even near this mountain. No other white spot. No other cut out. No other discarded top stones. No other rubble field.

This spot is totally unique to this mountain, and being the Holy Mountain of Yahuah where He gave His Commandments to His “set apart and called out people” and also to the world of those who love Him, this makes this spot the **MOST IMPORTANT PLACE IN THE WHOLE WORLD! *The beginning of His revealed Torah.***

This leaves us with the only logical conclusion. This is the exact place where Ha Yah – El Yahuah (YHWH) cut out the tablets of stone from Mt. Sinai and wrote upon the tablets the Original Ten Commandments by His Own Finger of Fire.

Scripture Reference:

Exodus 31:18

And he gave unto Moses, when he had made an end of communing with him upon mount Sinai, two tables of testimony, tables of stone, written with the finger of Yahuah.

Others have previously completed wonderful research and videos about the real Mt. Sinai known in the Arab world as *Jebel el Lawz**, making it in Arabic an obvious reference to the laws given upon this holy mountain by Yahuah himself.

**Jabal Al-Lawz* is debated among scholars as being the original Mt. Sinai of the Biblical account of Moses as mentioned in the Old Testament in Exodus 19:2, 19:11, 19:18, 19:20, 19:23, 24:16, 31:18, 34:2, 34:4, 34:29, 34:32, Leviticus 7:38, 25:1, 26:46, 27:34, Numbers 3:1, 28:6, Deuteronomy 33:2, Judges 5:5, Nehemiah 9:13, and in the New Testament in Galatians 4:24 and Galatians 4:25 as the “*Mount Sinai in Arabia*”.

To my knowledge I am the first person to notice this cut out on Google Earth, at the real location of this holy mountain. I believe it is now obscured.

Please correct me if I am wrong. However I am pleased to have found it after asking Yahuah to ***show me great and mighty things I do not know***, which I often do ask in this way to receive revelation, so all the glory goes to Yahuah.

It is HIS PLACE, HIS CUT OUT, AND HIS GLORY!

The discovery of this mountain was previously uncovered by others and most notably the now famous Biblical explorer Ron Wyatt through extensive explorations in the late 1970's and early 1980's strictly using Biblical texts, and resulting in astounding discoveries along the Exodus route matching exactly the Biblical accounts. However he was not allowed to go onto the mountain.

Discoveries such as the exact crossing location and Egyptian artefacts at this crossing, artefacts as astounding as the very wheels of the chariots of the drowned armies of Pharaoh! Other remarkable discoveries such as the very rock at Horeb (Rephidim) which Moses split and which water came out to quench the thirst of the multitude, and the remains of 12 pillars and an altar that Moses built at the foot of the real holy mountain.

I have not found the Ten Commandment Cut Out noted online, nor any pictures of it anywhere on the web in Google images or elsewhere. This is most likely due to the misdirection caused by the claim of Mt. Sinai being further west of the eastern “Land of Midian” location, which are the lands pointed out in the bible as the real and accurate location of the holy mountain, and not the accepted but erroneous location of the mountain in the wilderness of the Red Sea which is west of the actual point of the crossing.

Google Earth Locator

Latitude 28°39'12.33"N x Longitude 35°18'8.22"E

Go to Google Earth and enter into the “Fly To” field these exact locators (include the comma).

Copy and paste.

28°39'12.33"N, 35°18'8.21"E

This is what you will see. Depends on the clarity of the images as they are updated every two years and may be obscured purposely or through clouds.

Zoom in close x 2

The whitish cut out you may look at is in fact the...

EXACT SPOT where Yahuah cut out the TEN COMMANDMENTS.

Now let's look at this from another angle and note other pertinent facts.

The series of photos you are about to see were captured in 2012 after asking Yah to *show me great and mighty things I do not know*. Fortunately the satellite photos were clear at that time. The RED arrows point out the glazed mountain top that was surrounded by the Fire of Yahuah.

You can view this amazing video [HERE](#)

A web site with a [fantastic compilation of information](#) about this sacred mountain!

Do a Google search of Hubpages + Mount Sinai and enjoy the background of *on the ground* information.

A compilation of photos and maps from Google images about this topic [HERE](#)



Fly to Mt. Sinai

Latitude 28°39'12.33"N by Longitude 35°18'8.22"E




Mt-Sinai -wide-view



Mt-Sinai -close-view

The place where El Yahuah cut out the tablets of stone from Mt. Sinai



Commandments Cut




Fly to close x 2

The place where El Yahuah cut out the tablets of stone from Mt. Sinai.



Fly to close x 2 no locator




Mt-Sinai—close-up-view

This is where the **ORIGINAL TEN COMMANDMENTS** were cut from the mountain by **Yahuah HIMSELF!**

Notice that the cut out is whitish. Notice the rubble that has fallen down from it.

Also notice the slabs of top stone in the rubble that were discarded!



Mt-Sinai--close-up-view-face-of-Yahuah

The WHITE arrow is the cut out spot in relation to the mountain.



Previous investigation of the based of this mountain has shown that the actual rock is WHITE when cracked open.

Is this rock Rhyolite or White Marble? Rhyolite is light-coloured or white – this is a clue that the rock contains a lot of silica (more than 70%) and not much iron or magnesium. Rhyolitic magmas are associated with low temperatures (750–850°C) and are often thick, which means gases can't escape. Some rhyolitic rocks are quite light, for example, pumice, which may still have evidence of the bubbles of gas trapped as the rock solidified. Rhyolitic lavas are often more explosive and slower moving than the less viscous basalt lavas such as those that erupt on the island of Hawaii. Rhyolite often is found with flow banding “frozen” into the rock.

This lends to uses as decorative rocks and even ornamental stones for jewelry. – See more at: <http://www.galleries.com/rocks/rhyolite.htm#sthash.x6tOvrgM.dpuf> Pure white marble is the result of metamorphism of a very pure (silicate-poor) limestone or dolomite protolith.

The characteristic swirls and veins of many colored marble varieties are usually due to various mineral impurities such as clay, silt, sand, iron oxides, or chert which were originally present as grains or layers in the limestone.

Green coloration is often due to serpentine resulting from originally high magnesium limestone or dolostone with silica impurities.

These various impurities have been mobilized and recrystallized by the intense pressure and heat of the metamorphism.